
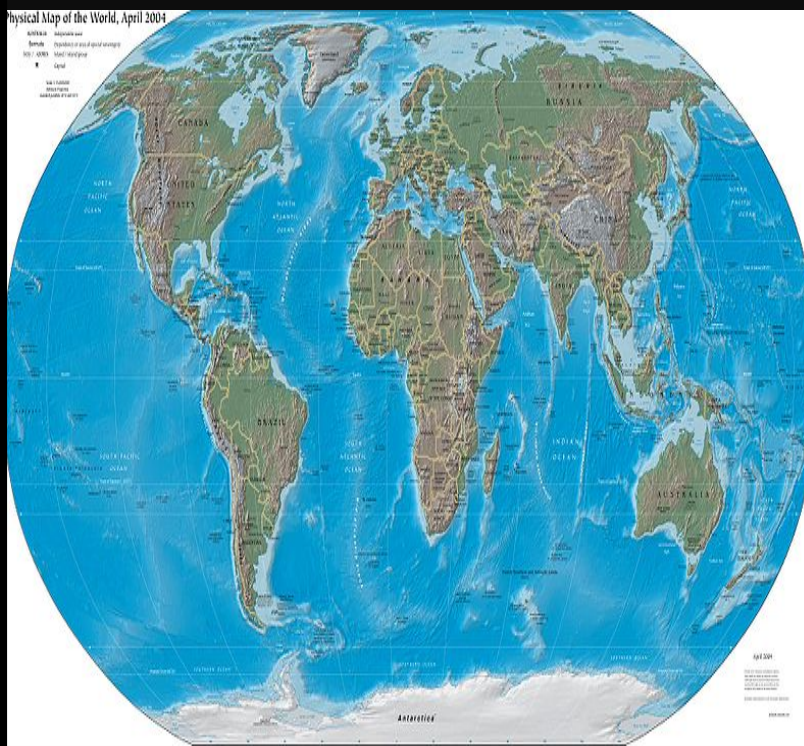


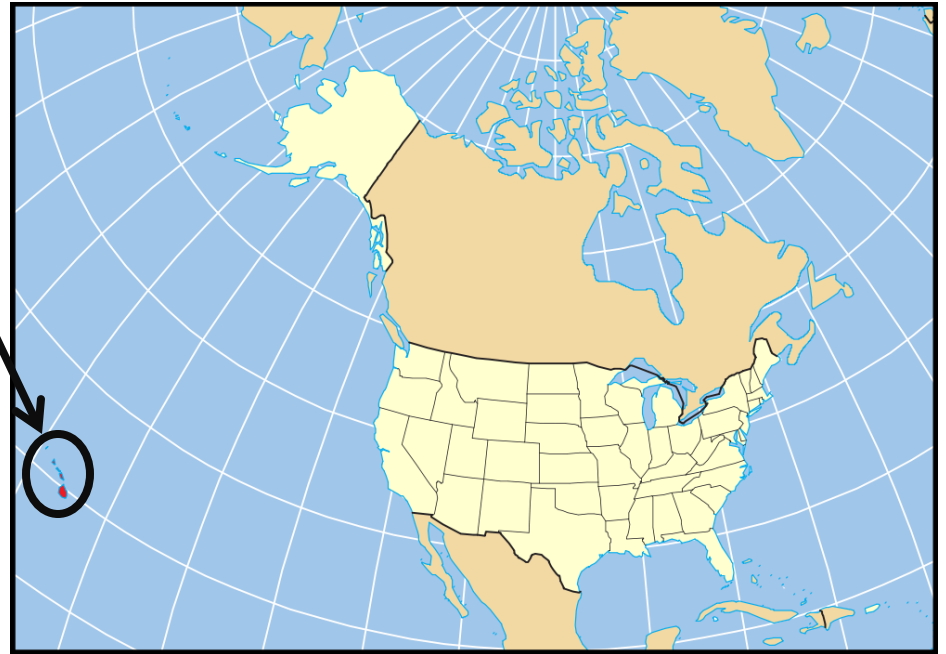
Geography and How We Live



Left Photo: California Street. June, 2006. © 2006 by Daniel Schwen. Some rights reserved CC-BY-2.5(www.creativecommons.org/licenses/by/2.5).
Middle: World Map. April, 2004. Uploaded by Beltz in en:wikimedia. Released into public domain because it is a work of the United States Federal Government under the terms of Title 17, Chapter 1, Section 105 of the US Code.
Right: Climbing beans. November, 2009. © 2010 by Neil Palmer. Some rights reserved CC-BY-3.0(www.creativecommons.org/licenses/by/3.0).

Corresponds to QuickReads Level D, book 2, Geography and Economics, *Geography and How We Live*

Hawaii



Top Left Photo: Waipio valley, January, 2011. © 2011 by Paul Dexus. Some rights reserved CC-BY-2.0(www.creativecommons.org/licenses/by/2.0).

Bottom photo: Big Beach, January, 2011. © 2011 by fiuchris in en:wikimedia. Some rights reserved CC-BY-SA-3.0(www.creativecommons.org/licenses/by/3.0).

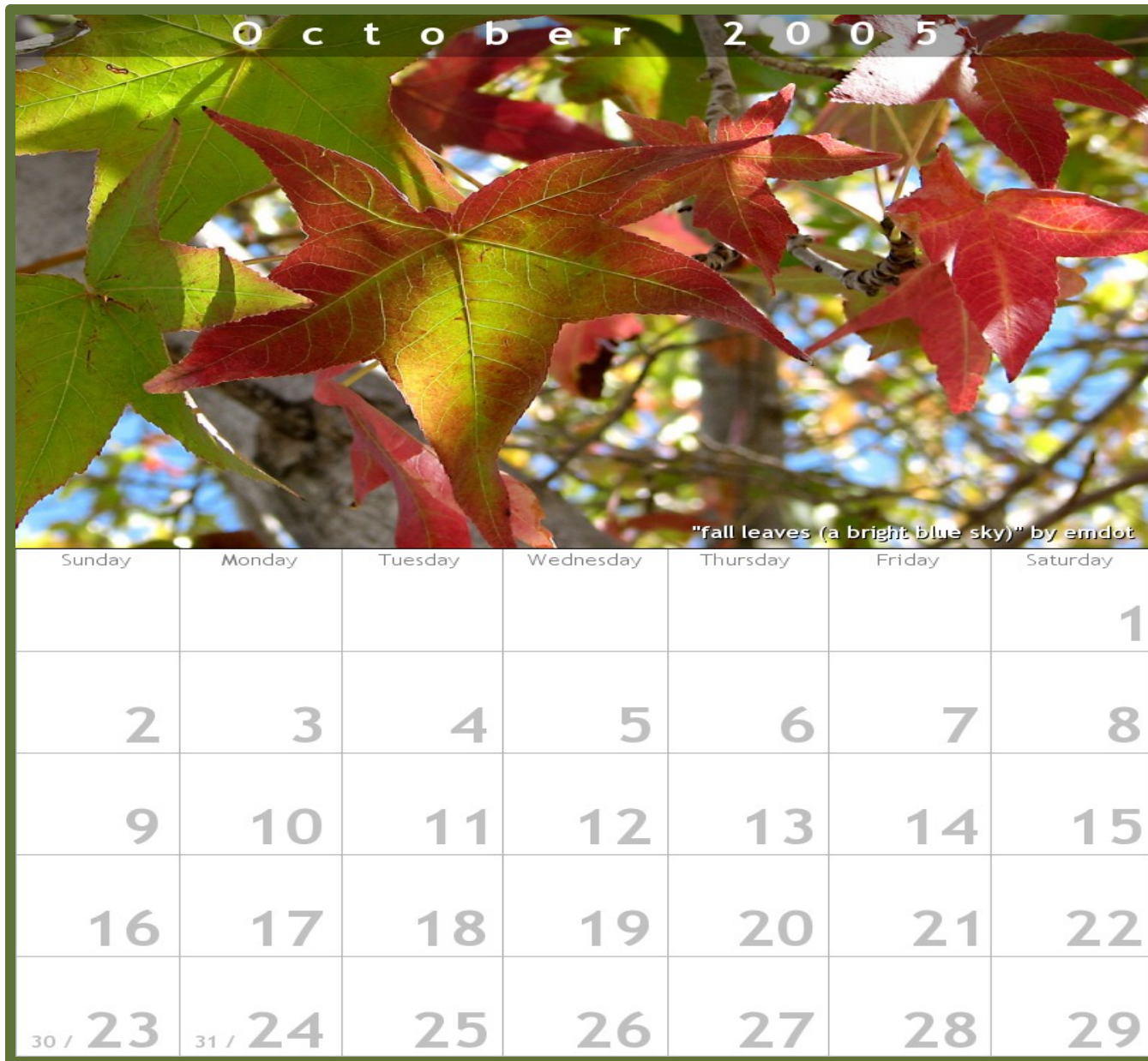
Right photo: US Map, January 2011. © 2011 by Vrvsvx in en:wikimedia. Some rights reserved CC-BY-SA-3.0(www.creativecommons.org/licenses/by/3.0).

Alaska



Top Left Photo: Map of USA AK. May, 2010. Taken by skew-t in en:wikimedia. Released into public domain by the copyright holder, Skew-t.
Center Photo: Mt. McKinley. Unknown date. © 2006 by Bill C in en:wikimedia. Some rights reserved CC-BY-SA-3.0(www.creativecommons.org/licenses/by/3.0).

Calendar



Umbrella



Left Photo: Umbrellas at a temple in Japan. Unknown date. Taken by Fg2 in en:wikimedia. Released into public domain by the copyright holder, Fg2.

Right Photo: "The dealmaker". May, 2009. © 2009 by Shai Alex in en:wikimedia. Some rights reserved CC-BY-2.0(www.creativecommons.org/licenses/by/2.0).

Iowa

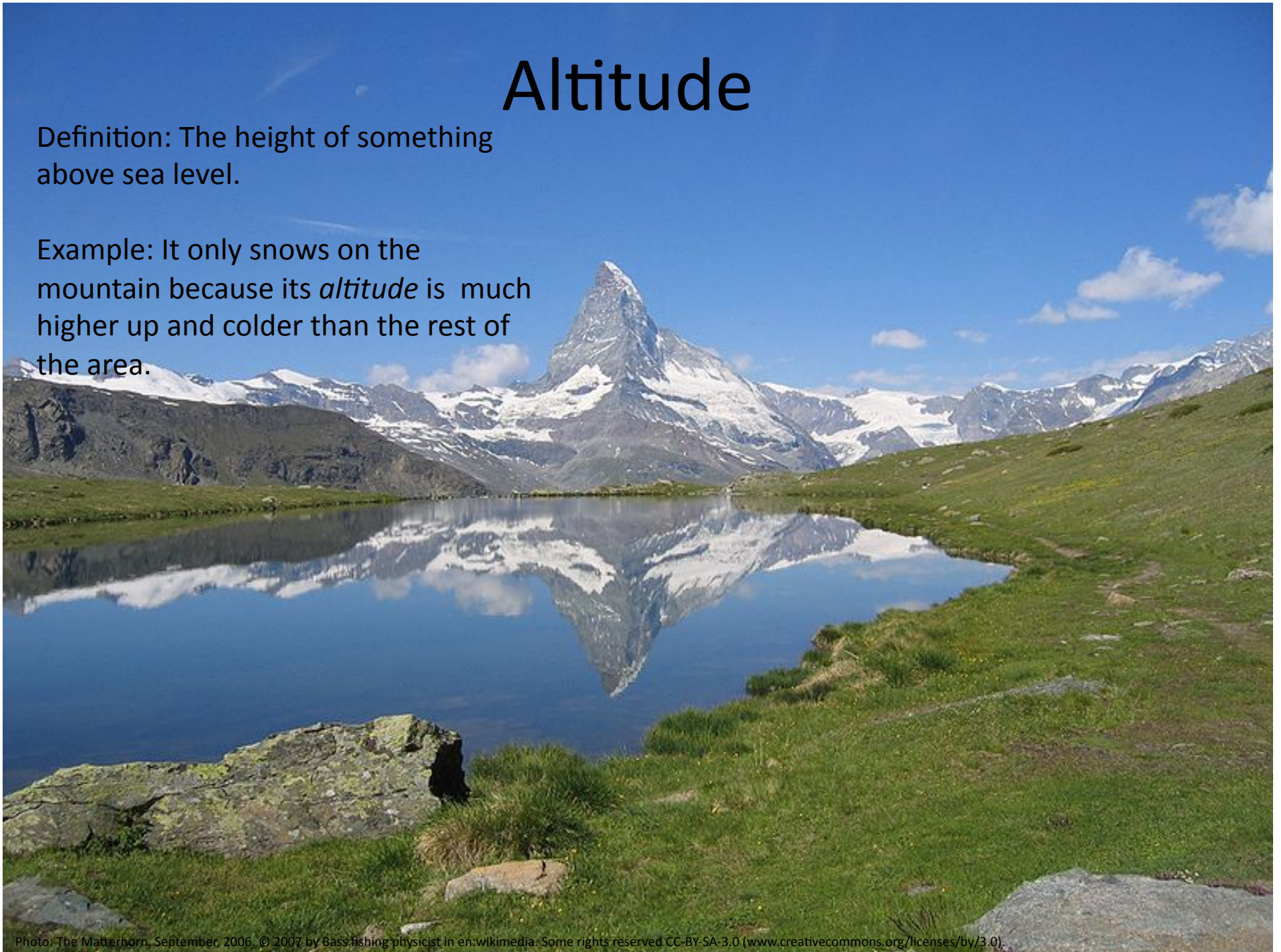


Top Left Photo: Turbines, October, 2009 © 2009 by Bill Whittaker. Some rights reserved CC-BY-SA-3.0 www.creativecommons.org/licenses/by-sa/3.0/
Bottom left photo: States of the United States. Unknown date. Taken by United States Department of Interior. Released into public domain by the United States Federal Government.
Top Right photo: A corn, August, 2009 © 2009 by Akron/Wikimedia Commons. Some rights reserved CC-BY-SA-3.0 www.creativecommons.org/licenses/by-sa/3.0/
Bottom right photo: Agricultural fields, July, 2010 © 2010 by High Contrast in en:wikimedia. Some rights reserved CC-BY-3.0 www.creativecommons.org/licenses/by/3.0/

Altitude

Definition: The height of something above sea level.

Example: It only snows on the mountain because its *altitude* is much higher up and colder than the rest of the area.




Arizona



Top Right Photo: Map of USA with state names. Unknown date. © 2004 originally by Wapcaplet in en.wikipedia. Some rights reserved CC-BY-SA-3.0(www.creativecommons.org/licenses/by/3.0)
Center photo: Totem pole in Monument Valley. February, 2009. © 2009 by Bernard Gagnon. Some rights reserved CC-BY-SA-3.0(www.creativecommons.org/licenses/by/3.0)

Tropical



Top Left Photo: Road on Swains Island. July, 2008. Taken by United States Coast Guard, USCG . Released into public domain by the United States Coast Guard.
Bottom left photo: Rainforest. June, 2005. Taken by Karduelis in en:wikimedia. Released into public domain by its author, Karduelis.
Right photo: Sierra Madre-inside the jungle. Unknown date. Taken by Perojevic in en:wikimedia. Released into public domain by its copyright holder, Perojevic.

Continent

Definition: One of the main mass of land on Earth

Example: Asia is the largest *continent* on Earth.

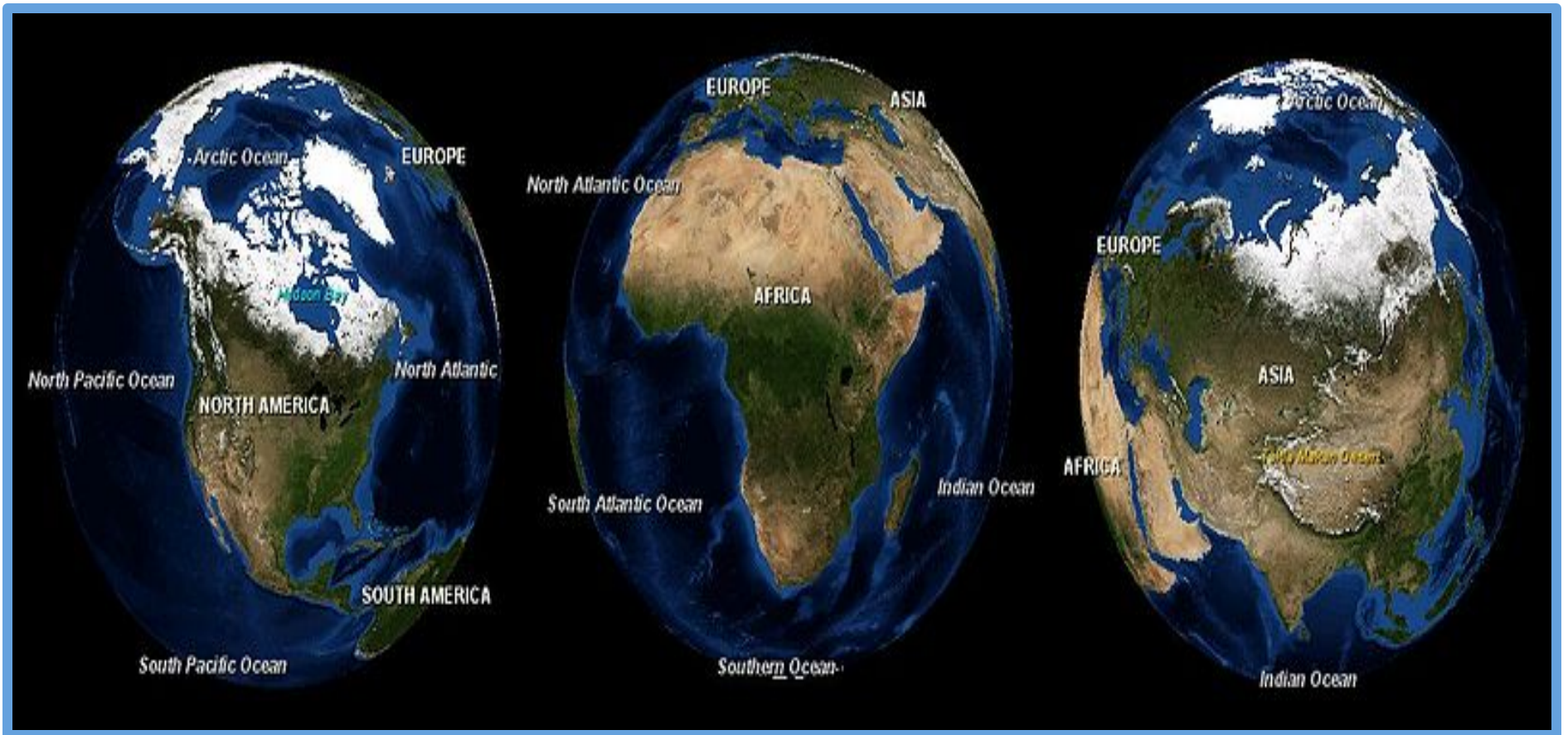


Photo: Three images of earth. October, 2008. Taken by Andrew Oakley. Released into public domain because it is a screenshot from NASA's globe software World Wind using a public domain layer, such as Blue Marble, MODIS, Landsat, SRTM, USGS or GLOBE.

Polar

Definition: Relating to the North Pole or the South Pole

Example: The temperature in the *polar* regions of the world is usually very cold.



Left Photo: Mt. McKinley. August, 2009. © 2009 by Len Turner. Some rights reserved CC-BY-2.0(www.creativecommons.org/licenses/by/2.0).

Center photo: World's polar regions. Unknown date. Uploaded by E in en:wikimedia. Released into public domain *because it contains materials that originally came from the United States Central Intelligence Agency's World Factbook*.

Right Photo: Antarctica. December, 2002. Taken by Joe Mastroianni, National Science Foundation. Released into public domain by the National Science Foundation (NSF).

Popcorn



Temperature

Definition: How hot or cold something is.

Example: These two people use an umbrella, but they use them in different ways because the *temperature* of where they live are very different.



Left Photo: Man sitting under an umbrella. 2006. © 2010 by Johntex in en:wikimedia. Some rights reserved CC-BY-SA-3.0(www.creativecommons.org/licenses/by/3.0).

Right Photo: A man walks down Bleecker St. Decemeber, 2009. © 2010 by Jens Schott Knudsen. Some rights reserved CC-BY-2.0(www.creativecommons.org/licenses/by/2.0).

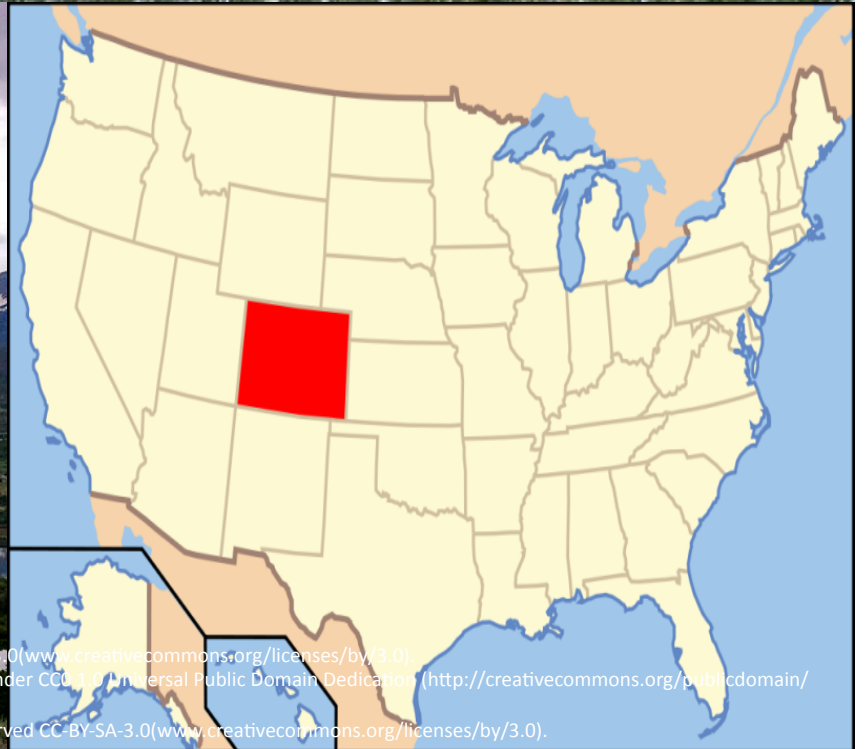
Degrees

Definition: A unit for measuring temperature.

Example: When it's 100 *degrees* outside many people go to the beach to cool down.



Colorado



Top Photo: Indian Peaks Wilderness, Colorado. August, 2009. © 2009 by Jesse Svoboda. Some rights reserved CC-BY-SA-3.0(www.creativecommons.org/licenses/by/3.0/)

Bottom left photo: Silverthorne, Colorado. July, 2011. © 2009 by Av9 in en:wikimedia. Dedicated to the public domain under CC0 1.0 Universal Public Domain Dedication (<http://creativecommons.org/publicdomain/zero/1.0/deed.en>)

Bottom Right Photo: Map of USA:colorado highlighted. Unknown date. Taken by Huebi in en:wikimedia. Some rights reserved CC-BY-SA-3.0(www.creativecommons.org/licenses/by/3.0/)